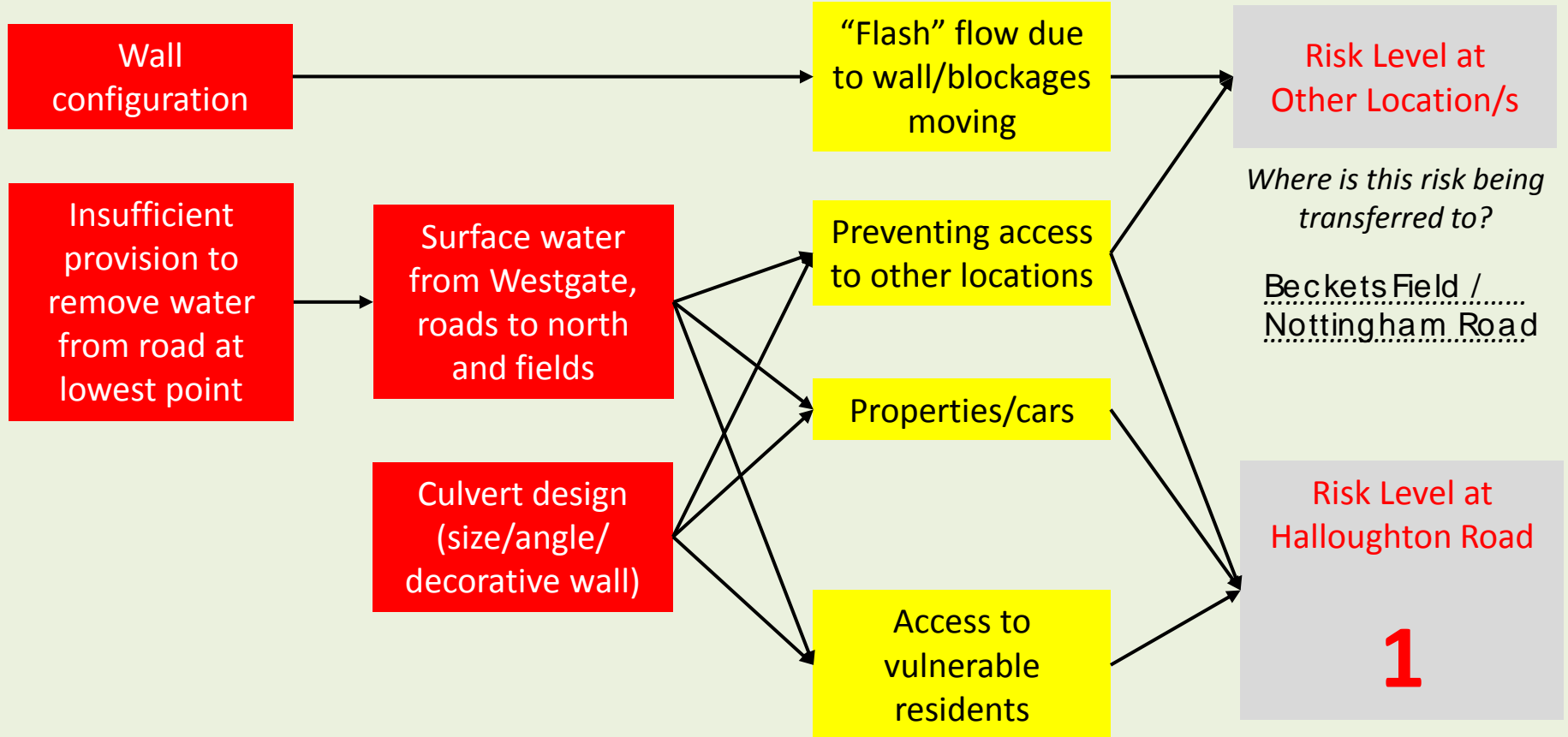
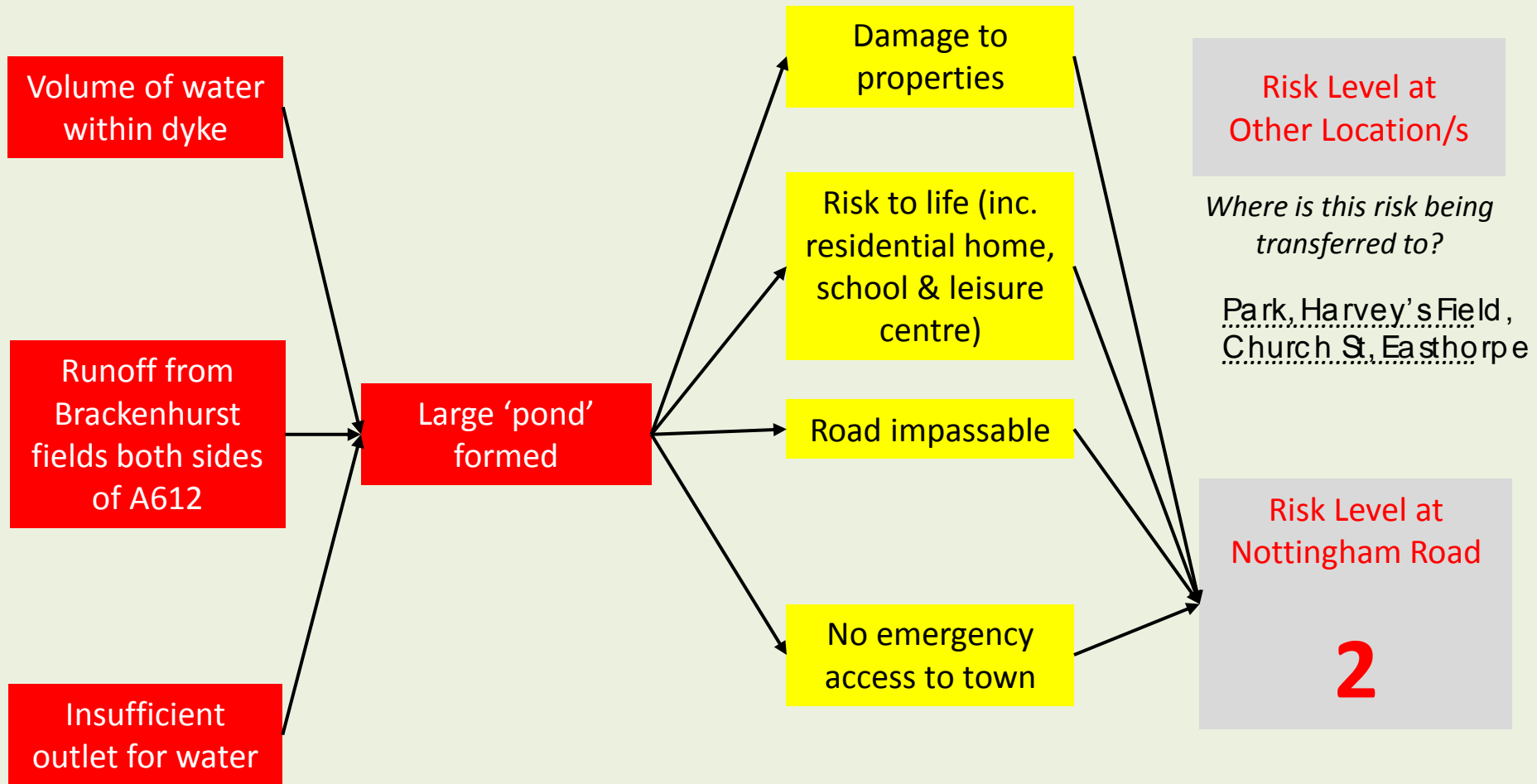


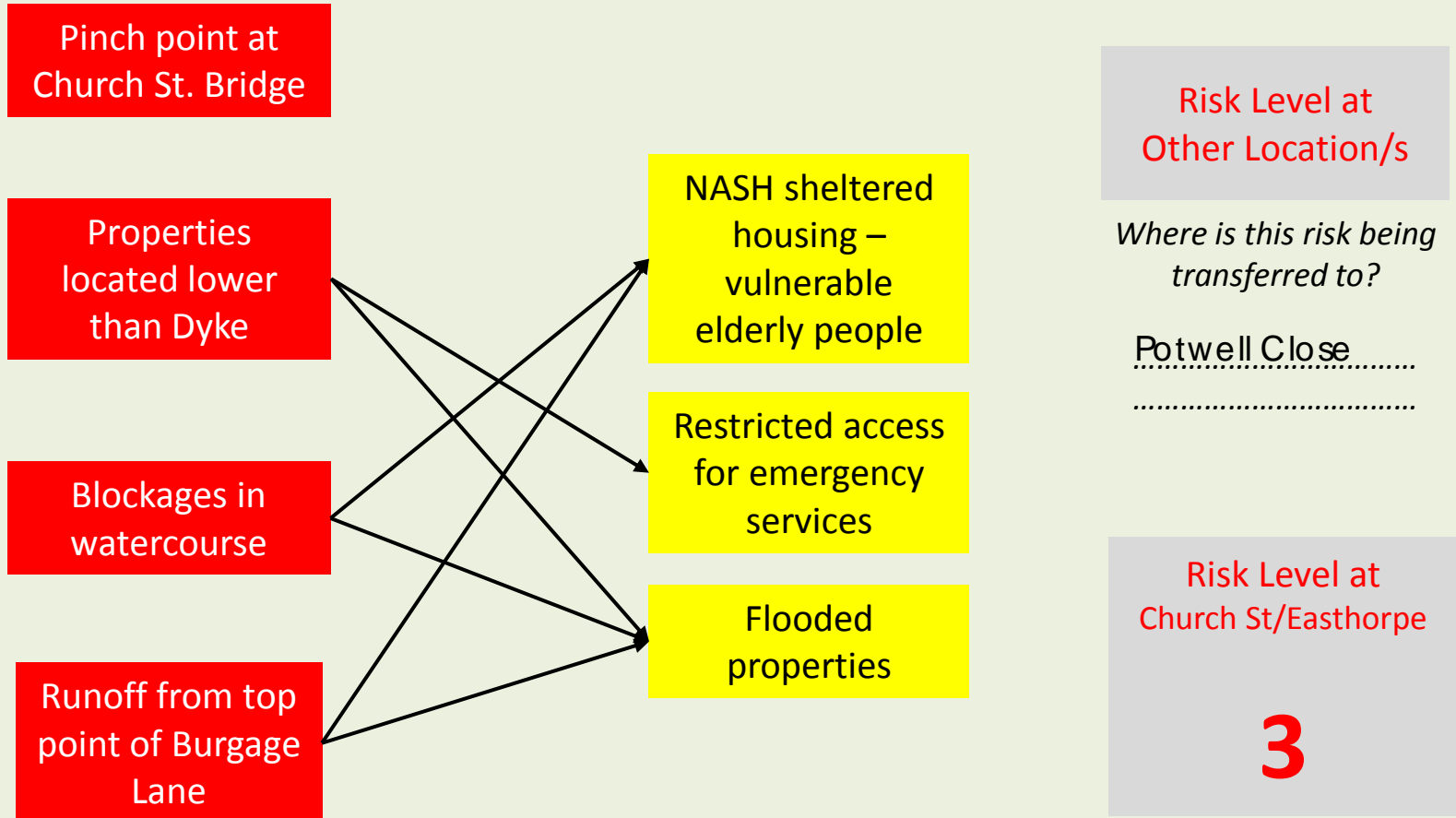
Workshop 1: Green Group (Holger, Fiona, Roy S, David, Richard and Katy)



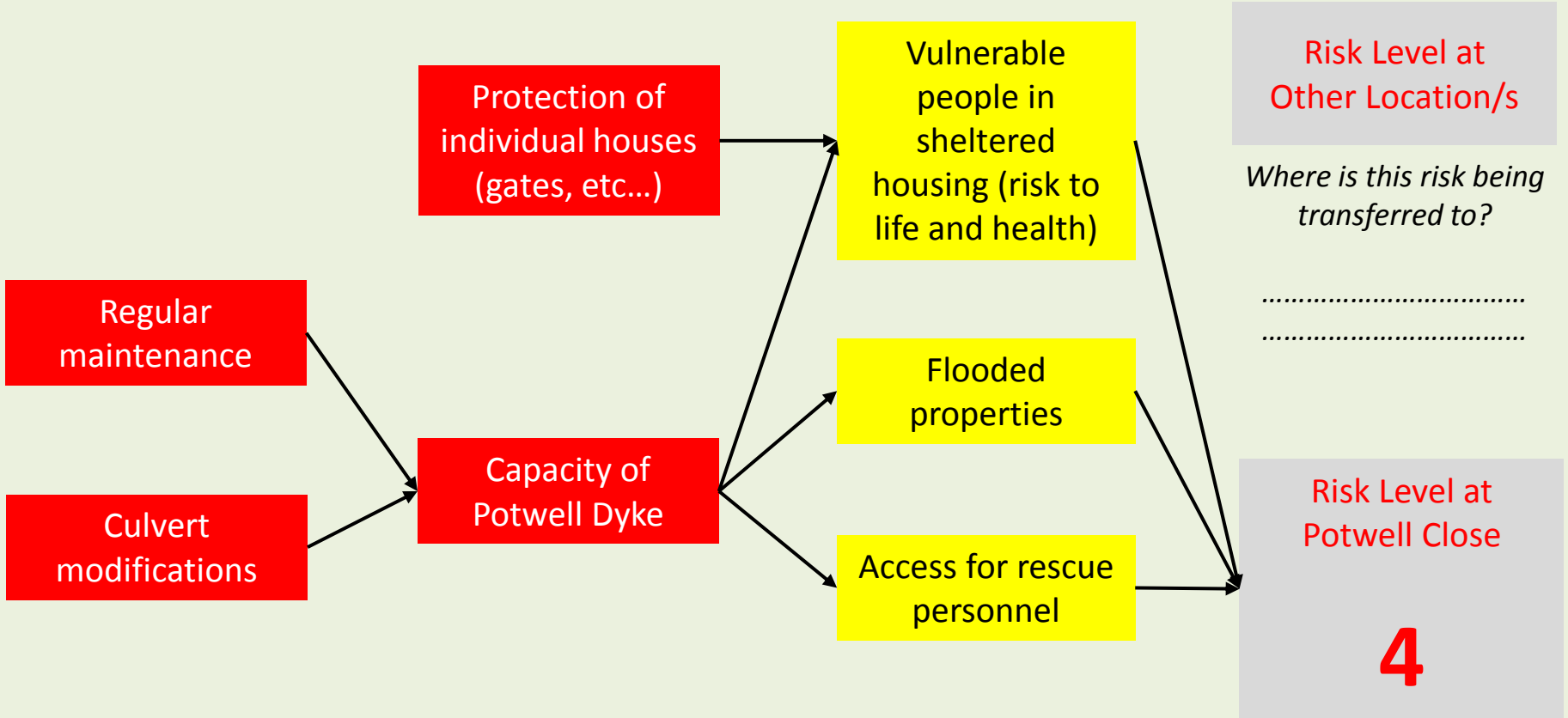
Workshop 1: Green Group (Holger, Fiona, Roy S, David, Richard and Katy)



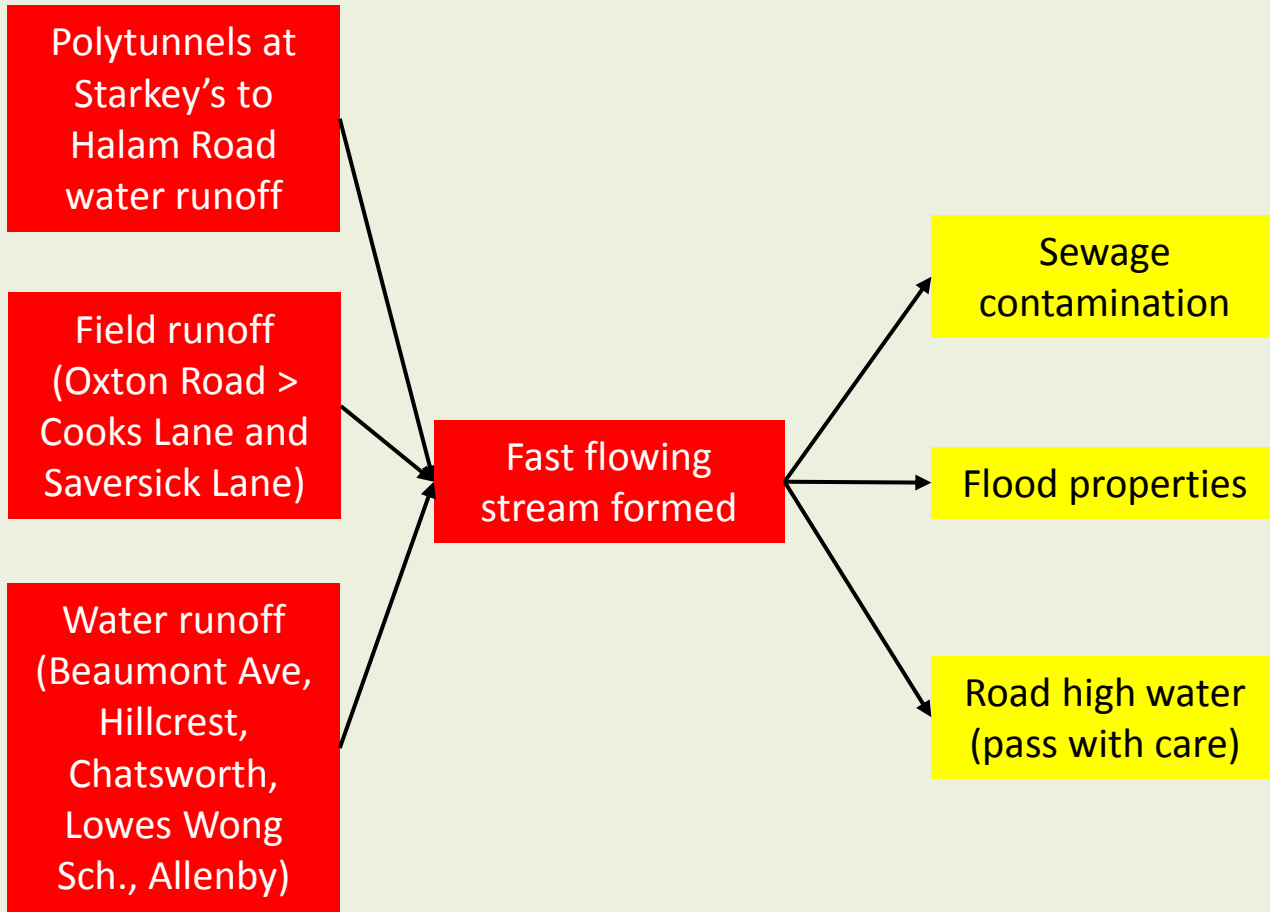
Workshop 1: Green Group (Holger, Fiona, Roy S, David, Richard and Katy)



Workshop 1: Green Group (Holger, Fiona, Roy S, David, Richard and Katy)



Workshop 1: Green Group (Holger, Fiona, Roy S, David, Richard and Katy)



Risk Level at
Other Location/s

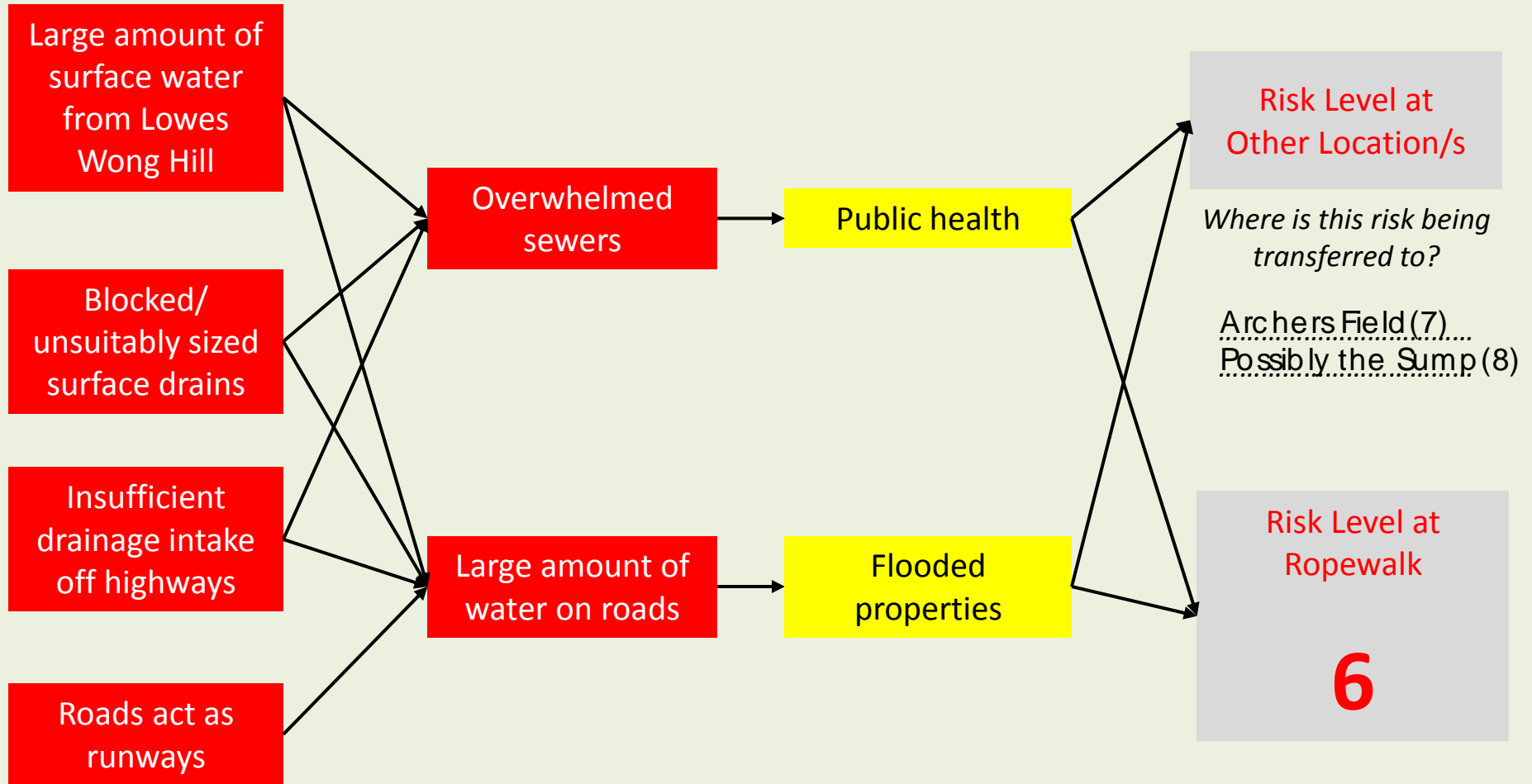
*Where is this risk being
transferred to?*

CraftsWay /
Archers Field

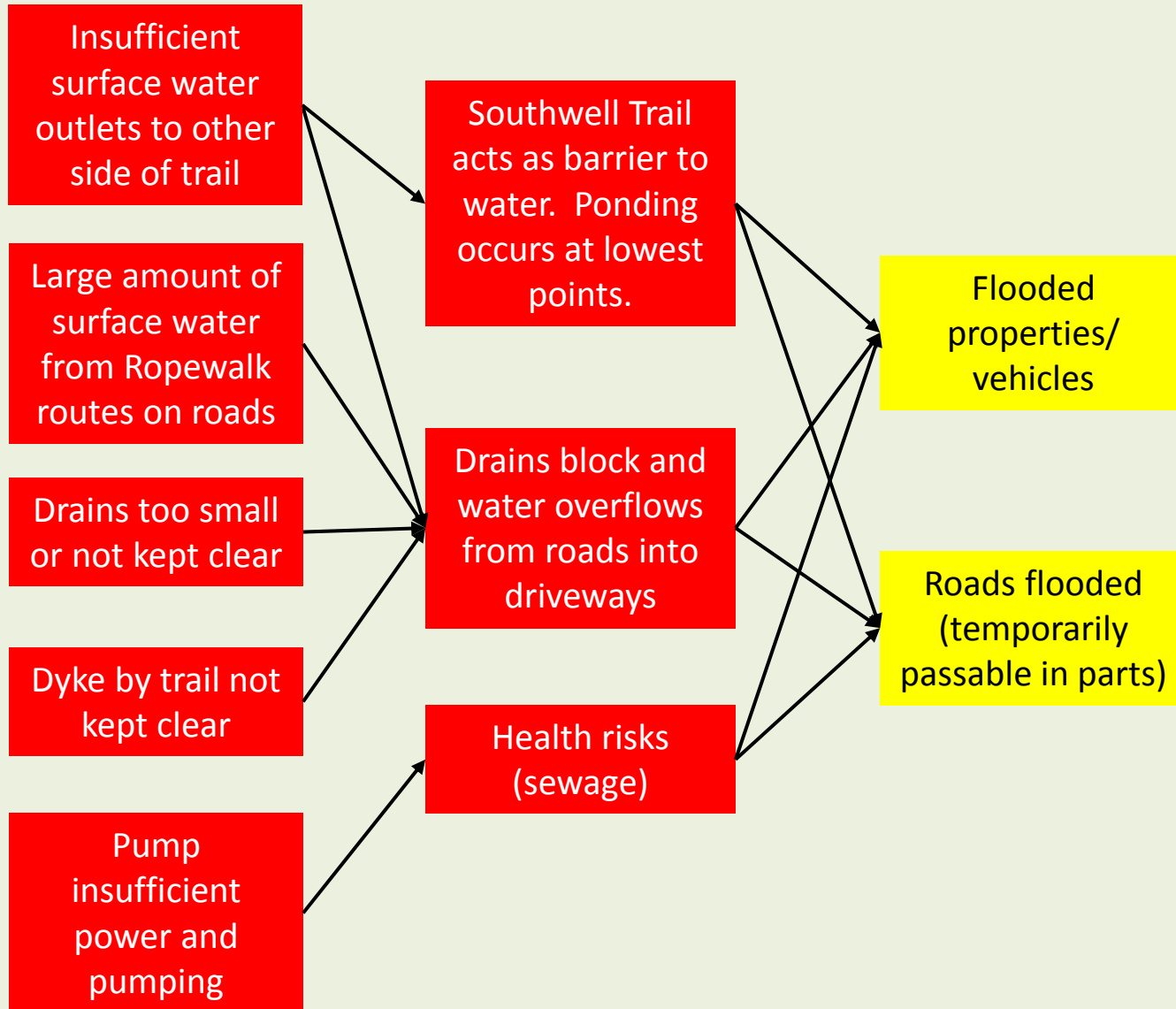
Risk Level at
Merryweather

5

Workshop 1: Green Group (Holger, Fiona, Roy S, David, Richard and Katy)



Workshop 1: Green Group (Holger, Fiona, Roy S, David, Richard and Katy)



Risk Level at Other Location/s

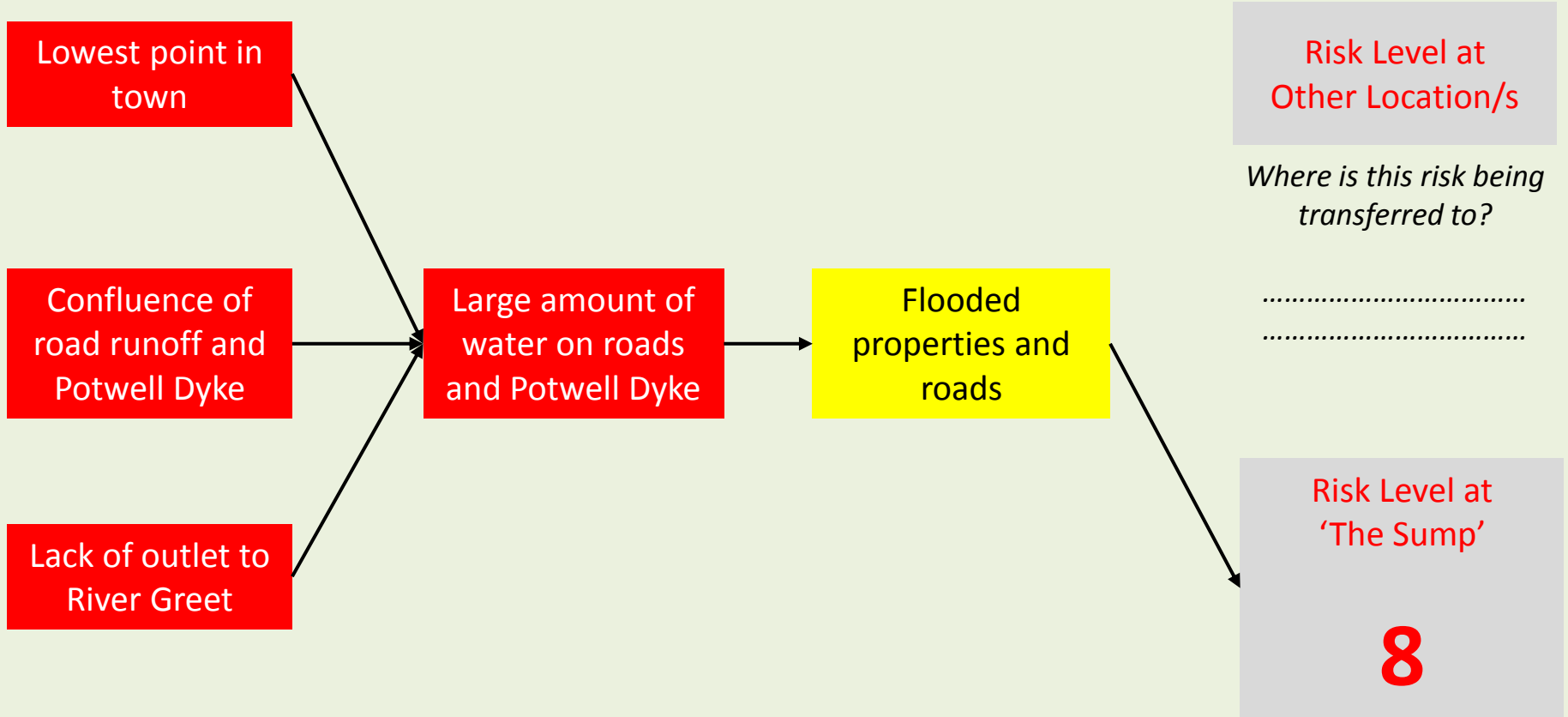
Where is this risk being transferred to?

None.....
.....

Risk Level at Crafts Way/Archers Fd

7

Workshop 1: Green Group (Holger, Fiona, Roy S, David, Richard and Katy)



Workshop 1: Yellow Group (Roy L, Jill, Alastair, Peter, Jacky, Rob and Kevin)

2 ½ mile very steep catchment, well drained

Impermeable soils

Size and orientation of culvert

'Berlin Wall' (now removed)

Disruption to traffic

Flooding of property and parked cars

Wall collapse


Risk Level at Other Location/s

Where is this risk being transferred to?

Nottingham Road
then Church Street

Risk Level at Halloughton Road

1



Workshop 1: Yellow Group (Roy L, Jill, Alastair, Peter, Jacky, Rob and Kevin)

Large catchment

Impermeable soil

Water could not get into holding pond from road – poor design

Development issues – low houses

Flooded homes

Damaged road

Could not use road

Risk Level at Other Location/s

Where is this risk being transferred to?

Lowes Wong Sch
Traffic risk.....

Risk Level at Halam Rd/Hopkiln Ln

2

Workshop 1: Yellow Group (Roy L, Jill, Alastair, Peter, Jacky, Rob and Kevin)

Catchment

Impassable road

Risk Level at
Other Location/s

Culverts under
Nottingham
Road –
engineering
limitations

Flooded
properties

*Where is this risk being
transferred to?*

Southwell (transport)
Church St (flooding)

Car park (school,
leisure centre,
homes)

Risk to school
pupils

Risk Level at
Nottingham Road

3

Surface water

Workshop 1: Yellow Group (Roy L, Jill, Alastair, Peter, Jacky, Rob and Kevin)

Steep,
impermeable
catchment

Inadequate
drainage system

Poor regulation
(e.g. Lowes
Wong and
Co-op)

Intense rainfall

Flooded
properties and
roads

Sewers
overwhelmed
and interaction
with foul sewer

Risk Level at
Other Location/s

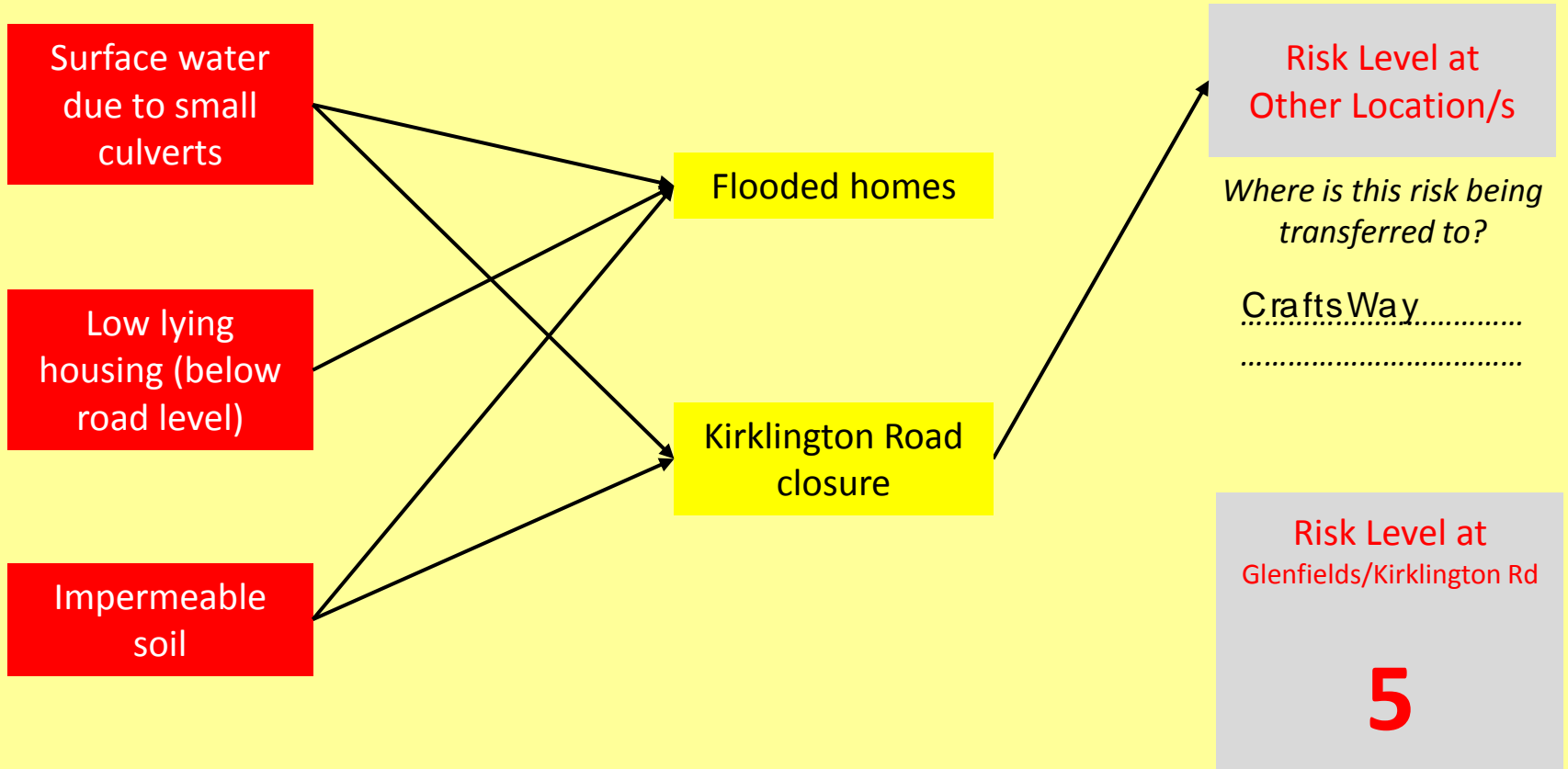
*Where is this risk being
transferred to?*

Crafts Way, Archers
Fd, Caudwell Close

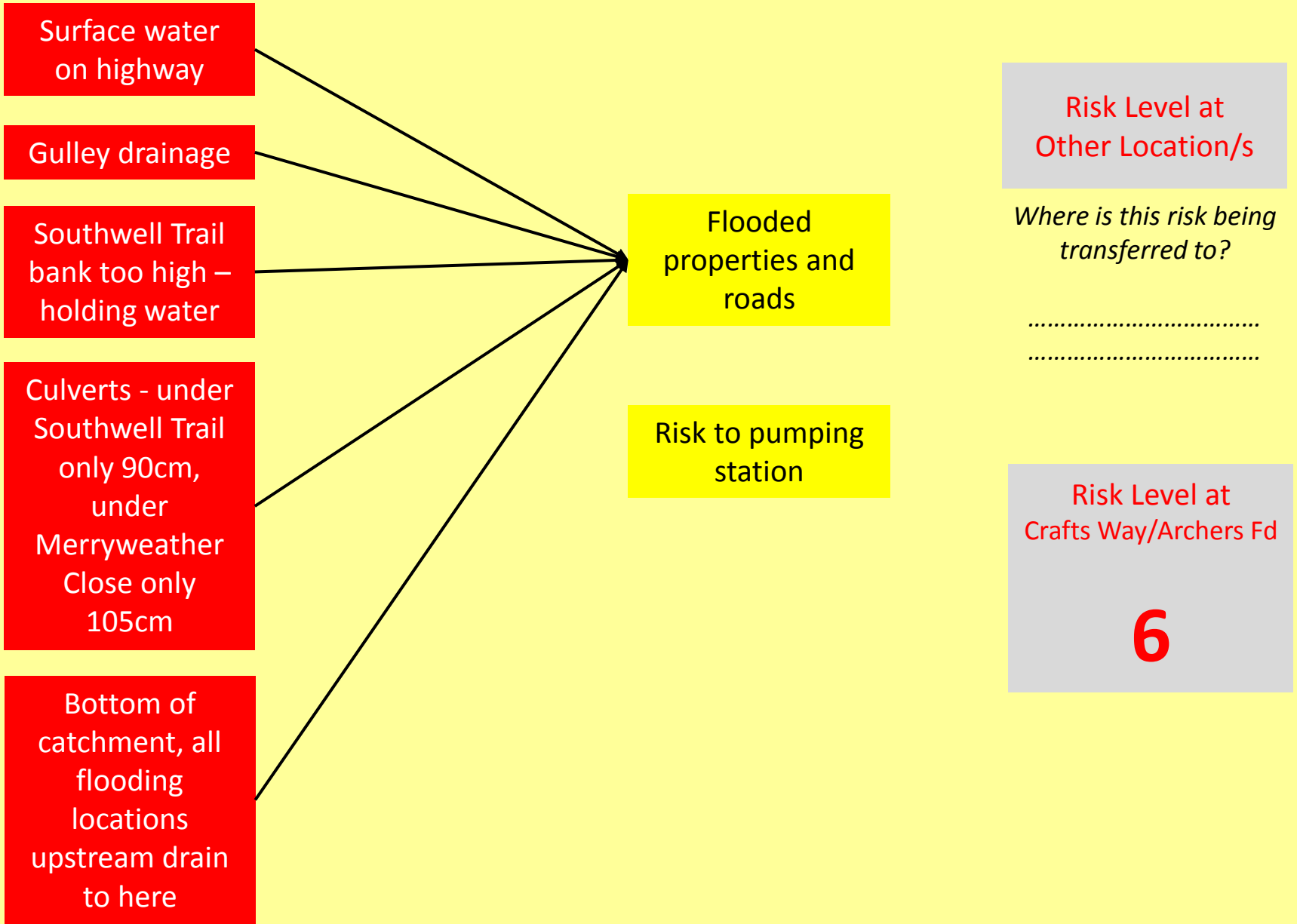
Risk Level at
Ropewalk

4

Workshop 1: Yellow Group (Roy L, Jill, Alastair, Peter, Jacky, Rob and Kevin)



Workshop 1: Yellow Group (Roy L, Jill, Alastair, Peter, Jacky, Rob and Kevin)



Workshop 1: Yellow Group (Roy L, Jill, Alastair, Peter, Jacky, Rob and Kevin)

Inadequate culvert (pinch point) undersize and cramped

Rising ground water

Low lying development

Blockage to downstream

Flooded homes

Main road – traffic stopped

Damaged vehicles

Collapsed walls by watercourse

Risk Level at Other Location/s

Where is this risk being transferred to?

Potwell Close
.....
.....

Risk Level at Church St/Easthorpe

7

Workshop 1: Yellow Group (Roy L, Jill, Alastair, Peter, Jacky, Rob and Kevin)

Catchment/
surface water

Risk to residents

Risk Level at
Other Location/s

*Where is this risk being
transferred to?*

Stream
blockages

Petrol station and
other businesses
(pollution)

.....
.....

Low lying
houses

Impassable road

Risk Level at
Potwell Close etc...

High density of
vulnerable
people

Domestic
properties

8